

BY THE PRESIDENT OF THE PHILIPPINES

PROCLAMATION NO. 287

DECLARING THE RAJAH SIKATUNA NATIONAL PARK SITUATED IN THE MUNICIPALITIES OF CARMEN, SIERRA BULLONES, GARCIA HERNANDEZ, VALENCIA, DIMIAO, BILAR AND BATUAN, PROVINCE OF BOHOL AS PROTECTED AREA PURSUANT TO REPUBLIC ACT 7586 (NIPAS ACT OF 1992) AND SHALL BE KNOWN AS RAJAH SIKATUNA PROTECTED LANDSCAPE

Upon recommendation of the Secretary of Environment and Natural Resources, and pursuant to the powers vested upon me by law, I, JOSEPH EJERCITO ESTRADA, President of the Philippines, do hereby set aside and declare Rajah Sikatuna National Park consisting of a parcel of land situated in the Municipalities of Carmen, Sierra Bullones, Garcia Hernandez, Valencia, Dimiao, Bilar and Batuan, Province of Bohol, as Protected Area under the category of **Protected Landscape**, subject to private rights and without prejudice to the rights of the Indigenous People as provided for in Republic Act No. 8371, DENR Administrative Order No. 93-02 and other related rules and regulations, if any, as described in DENR NIPAS Map No. R07-17:

Beginning at corner marked "1" on the plan identical to corner 22, Alienable and Disposable Block, Bohol Project No. 1-A;

Thence	N 26 ⁰ 34'E	451.53 m	to corner	2;
Thence	N 54 ⁰ 34'E	505.83 m	to corner	3;
Thence	S 52 ⁰ 43'E	496.99 m	to corner	4;
Thence	N 19 ⁰ 43'E	475.09 m	to corner	5;
Thence	N 29 ⁰ 12'W	394.51 m	to corner	6;
Thence	N 00 ⁰ 43'E	546.38 m	to corner	7;
Thence	N 27 ⁰ 46'E	524.56 m	to corner	8;
Thence	N 63 ⁰ 58'E	298.47 m	to corner	9;
Thence	N 88 ⁰ 17'E	685.00 m	to corner	10;
Thence	N 50 ⁰ 06'W	727.02 m	to corner	11;
Thence	N 01 ⁰ 05'W	136.38 m	to corner	12;
Thence	S 77 ⁰ 00'E	241.07 m	to corner	13;
Thence	S 61 ⁰ 09'E	1,141.73 m	to corner	14;
Thence	S 35 ⁰ 49'E	648.17 m	to corner	15;
Thence	N 53 ⁰ 42'E	602.80 m	to corner	16;
Thence	N 29 ⁰ 22'W	555.67 m	to corner	17;
Thence	N 60 ⁰ 39'E	203.83 m	to corner	18;
Thence	S 87 ⁰ 14'E	674.62 m	to corner	19;
Thence	N 77 ⁰ 30'E	371.73 m	to corner	20;
Thence	S 71 ⁰ 01'E	900.58 m	to corner	21;




Thence	S 55 ⁰ 02'E	151.10 m	to corner	22;
Thence	N 47 ⁰ 44'E	477.27 m	to corner	23;
Thence	N 74 ⁰ 55'E	529.12 m	to corner	24;
Thence	N 63 ⁰ 06'E	517.04 m	to corner	25;
Thence	N 63 ⁰ 11'E	1,486.67 m	to corner	26;
Thence	S 71 ⁰ 47'E	341.46 m	to corner	27;
Thence	N 48 ⁰ 23'E	1,306.45 m	to corner	28;
Thence	N 75 ⁰ 53'E	785.29 m	to corner	29;
Thence	N 55 ⁰ 36'E	679.73 m	to corner	30;
Thence	N 51 ⁰ 38'E	1,024.41 m	to corner	31;
Thence	N 75 ⁰ 31'E	371.68 m	to corner	32;
Thence	S 82 ⁰ 51'E	625.15 m	to corner	33;
Thence	S 27 ⁰ 51'E	347.30 m	to corner	34;
Thence	S 47 ⁰ 08'E	502.68 m	to corner	35;
Thence	S 59 ⁰ 33'W	604.99 m	to corner	36;
Thence	S 47 ⁰ 43'W	1,624.19 m	to corner	37;
Thence	S 38 ⁰ 04'W	363.86 m	to corner	38;
Thence	S 67 ⁰ 29'E	517.91 m	to corner	39;
Thence	S 24 ⁰ 38'E	251.78 m	to corner	40;
Thence	S 58 ⁰ 26'E	293.47 m	to corner	41;
Thence	S 01 ⁰ 11'W	247.58 m	to corner	42;
Thence	S 50 ⁰ 22'E	372.38 m	to corner	43;
Thence	S 36 ⁰ 07'W	151.70 m	to corner	44;
Thence	S 08 ⁰ 53'W	1,072.87 m	to corner	45;
Thence	N 68 ⁰ 57'W	520.20 m	to corner	46;
Thence	N 66 ⁰ 59'W	552.37 m	to corner	47;
Thence	N 22 ⁰ 21'W	797.39 m	to corner	48;
Thence	N 42 ⁰ 10'W	439.61 m	to corner	49;
Thence	N 60 ⁰ 22'W	576.83 m	to corner	50;
Thence	N 28 ⁰ 16'E	230.93 m	to corner	51;
Thence	N 27 ⁰ 00'W	496.70 m	to corner	52;
Thence	S 78 ⁰ 24'W	312.58 m	to corner	53;
Thence	S 18 ⁰ 25'W	226.82 m	to corner	54;
Thence	S 15 ⁰ 26'W	592.04 m	to corner	55;
Thence	S 46 ⁰ 16'W	521.33 m	to corner	56;
Thence	S 15 ⁰ 14'W	256.49 m	to corner	57;
Thence	S 20 ⁰ 56'E	263.15 m	to corner	58;
Thence	S 16 ⁰ 19'E	399.74 m	to corner	59;
Thence	S 49 ⁰ 21'E	1,861.22 m	to corner	59A;
Thence	S 14 ⁰ 19'E	1,577.03 m	to corner	60;
Thence	S 73 ⁰ 26'W	224.28 m	to corner	61;
Thence	S 59 ⁰ 46'E	179.11 m	to corner	62;
Thence	S 43 ⁰ 06'W	2,346.24 m	to corner	63;
Thence	S 09 ⁰ 02'E	1,558.70 m	to corner	64;




Thence	S 39°56'W	416.74 m	to corner	65;
Thence	S 37°55'W	965.28 m	to corner	66;
Thence	S 62°52'W	380.55 m	to corner	67;
Thence	S 62°08'W	753.96 m	to corner	68;
Thence	N 73°19'W	796.14 m	to corner	69;
Thence	S 41°55'W	335.70 m	to corner	70;
Thence	S 40°23'W	512.89 m	to corner	71;
Thence	S 16°43'W	562.06 m	to corner	72;
Thence	S 38°32'W	587.86 m	to corner	73;
Thence	S 42°13'W	415.90 m	to corner	74;
Thence	N 73°31'W	173.36 m	to corner	75;
Thence	N 17°24'E	904.28 m	to corner	76;
Thence	N 18°08'E	695.44 m	to corner	77;
Thence	N 03°48'E	999.47 m	to corner	78;
Thence	N 61°39'W	486.88 m	to corner	79;
Thence	S 48°49'W	1,055.33 m	to corner	80;
Thence	S 50°09'W	300.63 m	to corner	81;
Thence	N 86°48'E	96.92 m	to corner	82;
Thence	S 71°31'W	753.51 m	to corner	83;
Thence	S 57°45'W	419.69 m	to corner	84;
Thence	S 31°20'E	118.20 m	to corner	85;
Thence	S 71°04'W	1,236.86 m	to corner	86;
Thence	S 46°00'W	970.20 m	to corner	87;
Thence	S 22°21'W	377.87 m	to corner	88;
Thence	S 79°58'W	155.78 m	to corner	89;
Thence	N 00°38'W	336.33 m	to corner	90;
Thence	N 16°33'E	666.60 m	to corner	91;
Thence	N 08°33'W	510.55 m	to corner	92;
Thence	N 23°26'E	856.57 m	to corner	93;
Thence	N 74°01'E	1,228.06 m	to corner	94;
Thence	N 42°59'E	447.06 m	to corner	95;
Thence	N 49°18'E	1,667.93 m	to corner	96;
Thence	N 21°07'E	1,046.65 m	to corner	97;
Thence	N 51°19'E	493.44 m	to corner	98;
Thence	N 20°27'W	1,188.88 m	to corner	99;
Thence	N 08°50'W	380.45 m	to corner	100;
Thence	N 34°14'E	235.08 m	to corner	101;
Thence	N 42°38'W	326.22 m	to corner	102;
Thence	S 29°40'W	426.63 m	to corner	103;
Thence	S 30°43'W	369.01 m	to corner	104;
Thence	N 73°26'W	304.95 m	to corner	105;
Thence	N 36°20'W	276.96 m	to corner	106;
Thence	N 82°08'W	694.43 m	to corner	107;
Thence	S 05°22'E	609.03 m	to corner	108;



Thence	N 73 ⁰ 11'W	275.61 m	to corner	109;
Thence	S 15 ⁰ 42'W	197.29 m	to corner	110;
Thence	S 72 ⁰ 19'E	219.90 m	to corner	111;
Thence	S 00 ⁰ 43'W	237.92 m	to corner	112;
Thence	S 70 ⁰ 55'W	711.34 m	to corner	113;
Thence	S 39 ⁰ 52'W	379.14 m	to corner	114;
Thence	N 19 ⁰ 07'W	433.34 m	to corner	115;
Thence	S 09 ⁰ 40'W	426.57 m	to corner	116;
Thence	S 69 ⁰ 21'W	537.85 m	to corner	117;
Thence	S 56 ⁰ 13'W	595.15 m	to corner	118;
Thence	S 37 ⁰ 30'W	623.48 m	to corner	119;
Thence	S 71 ⁰ 41'W	123.09 m	to corner	120;
Thence	S 48 ⁰ 14'W	698.88 m	to corner	121;
Thence	S 67 ⁰ 49'W	721.39 m	to corner	122;
Thence	S 01 ⁰ 12'E	185.35 m	to corner	123;
Thence	S 18 ⁰ 37'W	237.47 m	to corner	124;
Thence	N 23 ⁰ 21'W	256.69 m	to corner	125;
Thence	S 20 ⁰ 26'W	571.18 m	to corner	126;
Thence	S 80 ⁰ 31'W	260.36 m	to corner	127;
Thence	S 25 ⁰ 26'W	404.41 m	to corner	128;
Thence	S 34 ⁰ 33'W	986.48 m	to corner	129;
Thence	S 77 ⁰ 06'W	632.26 m	to corner	130;
Thence	N 34 ⁰ 13'W	197.19 m	to corner	131;
Thence	S 09 ⁰ 43'E	178.97 m	to corner	132;
Thence	N 80 ⁰ 09'W	422.82 m	to corner	133;
Thence	S 23 ⁰ 16'W	296.11 m	to corner	134;
Thence	S 19 ⁰ 36'E	184.72 m	to corner	135;
Thence	S 24 ⁰ 22'E	464.30 m	to corner	136;
Thence	S 04 ⁰ 48'E	439.74 m	to corner	137;
Thence	S 39 ⁰ 33'W	196.36 m	to corner	138;
Thence	S 72 ⁰ 38'W	651.31 m	to corner	139;
Thence	S 22 ⁰ 26'E	168.65 m	to corner	140;
Thence	S 35 ⁰ 40'W	403.92 m	to corner	141;
Thence	S 10 ⁰ 23'E	255.37 m	to corner	142;
Thence	S 77 ⁰ 53'W	152.80 m	to corner	143;
Thence	S 35 ⁰ 10'W	384.08 m	to corner	144;
Thence	N 66 ⁰ 52'W	256.86 m	to corner	145;
Thence	N 19 ⁰ 41'W	192.30 m	to corner	146;
Thence	N 23 ⁰ 48'W	291.53 m	to corner	147;
Thence	N 66 ⁰ 24'W	293.69 m	to corner	148;
Thence	N 79 ⁰ 30'W	501.81 m	to corner	149;
Thence	N 82 ⁰ 57'W	516.82 m	to corner	150;
Thence	N 76 ⁰ 16'W	252.94 m	to corner	151;
Thence	N 42 ⁰ 44'W	858.21 m	to corner	152;



Thence	N 31 ⁰ 25'W	735.15 m	to corner	153;
Thence	N 29 ⁰ 59'W	481.39 m	to corner	154;
Thence	N 27 ⁰ 43'E	137.09 m	to corner	155;
Thence	N 24 ⁰ 39'W	364.08 m	to corner	156;
Thence	N 23 ⁰ 39'E	327.66 m	to corner	157;
Thence	N 00 ⁰ 44'W	269.42 m	to corner	158;
Thence	N 02 ⁰ 38'E	367.36 m	to corner	159;
Thence	N 11 ⁰ 10'E	347.04 m	to corner	160;
Thence	N 11 ⁰ 49'E	682.77 m	to corner	161;
Thence	S 79 ⁰ 37'E	228.88 m	to corner	162;
Thence	N 26 ⁰ 03'W	241.08 m	to corner	163;
Thence	N 38 ⁰ 31'E	304.73 m	to corner	164;
Thence	N 22 ⁰ 52'E	331.01 m	to corner	165;
Thence	N 56 ⁰ 28'W	278.21 m	to corner	166;
Thence	N 07 ⁰ 10'E	434.29 m	to corner	167;
Thence	N 34 ⁰ 08'E	374.17 m	to corner	168;
Thence	N 29 ⁰ 50'E	719.39 m	to corner	169;
Thence	S 21 ⁰ 41'E	258.25 m	to corner	170;
Thence	S 29 ⁰ 31'W	598.28 m	to corner	171;
Thence	N 59 ⁰ 42'E	232.19 m	to corner	172;
Thence	N 28 ⁰ 27'E	684.51 m	to corner	173;
Thence	N 00 ⁰ 26'E	360.75 m	to corner	174;
Thence	N 39 ⁰ 04'E	314.70 m	to corner	175;
Thence	S 64 ⁰ 14'E	246.64 m	to corner	176;
Thence	N 42 ⁰ 32'E	623.97 m	to corner	177;
Thence	N 27 ⁰ 59'E	439.68 m	to corner	178;
Thence	S 15 ⁰ 54'E	379.71 m	to corner	179;
Thence	S 74 ⁰ 18'E	165.05 m	to corner	180;
Thence	N 06 ⁰ 36'W	458.46 m	to corner	181;
Thence	N 39 ⁰ 07'W	155.65 m	to corner	182;
Thence	N 18 ⁰ 51'E	576.88 m	to corner	183;
Thence	N 36 ⁰ 14'E	515.01 m	to corner	184;
Thence	N 19 ⁰ 12'E	301.98 m	to corner	185;
Thence	N 01 ⁰ 02'E	200.13 m	to corner	186;
Thence	N 85 ⁰ 25'E	446.03 m	to corner	187;
Thence	N 18 ⁰ 03'W	355.21 m	to corner	188;
Thence	N 63 ⁰ 40'E	268.97 m	to corner	189;
Thence	S 25 ⁰ 23'E	211.94 m	to corner	190;
Thence	S 72 ⁰ 42'E	217.78 m	to corner	191;
Thence	S 37 ⁰ 00'E	966.05 m	to corner	192;
Thence	S 10 ⁰ 01'E	806.28 m	to corner	193;
Thence	S 82 ⁰ 55'E	369.19 m	to corner	194;
Thence	S 16 ⁰ 36'E	738.23 m	to corner	195;
Thence	N 66 ⁰ 21'E	1,215.30 m	to corner	196;



Thence	N 38°29'E	714.59 m	to corner	197;
Thence	N 50°08'E	193.09 m	to corner	198;
Thence	S 64°37'E	190.42 m	to corner	1.

Containing an approximate area of **Ten Thousand Four Hundred Fifty-Two and 60/100 (10,452.60) Hectares**, subject to actual ground survey.

These areas shall be under the administrative jurisdiction of the DENR and shall be administered in accordance with the provisions of the NIPAS Act of 1992.

IN WITNESS WHEREOF, I have hereunto set my hand and caused the seal of the Republic of the Philippines to be affixed.

Done in the City of Manila, this 23rd day of APRIL, in the year of Our Lord, two thousand.

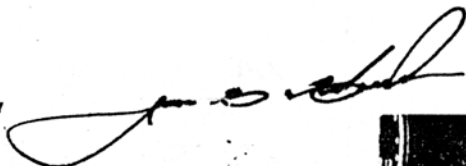
By the President:

PMS LIBRARY

Received

APR 27 2000 *AME*

Date




RONALDO B. ZAMORA
Executive Secretary

